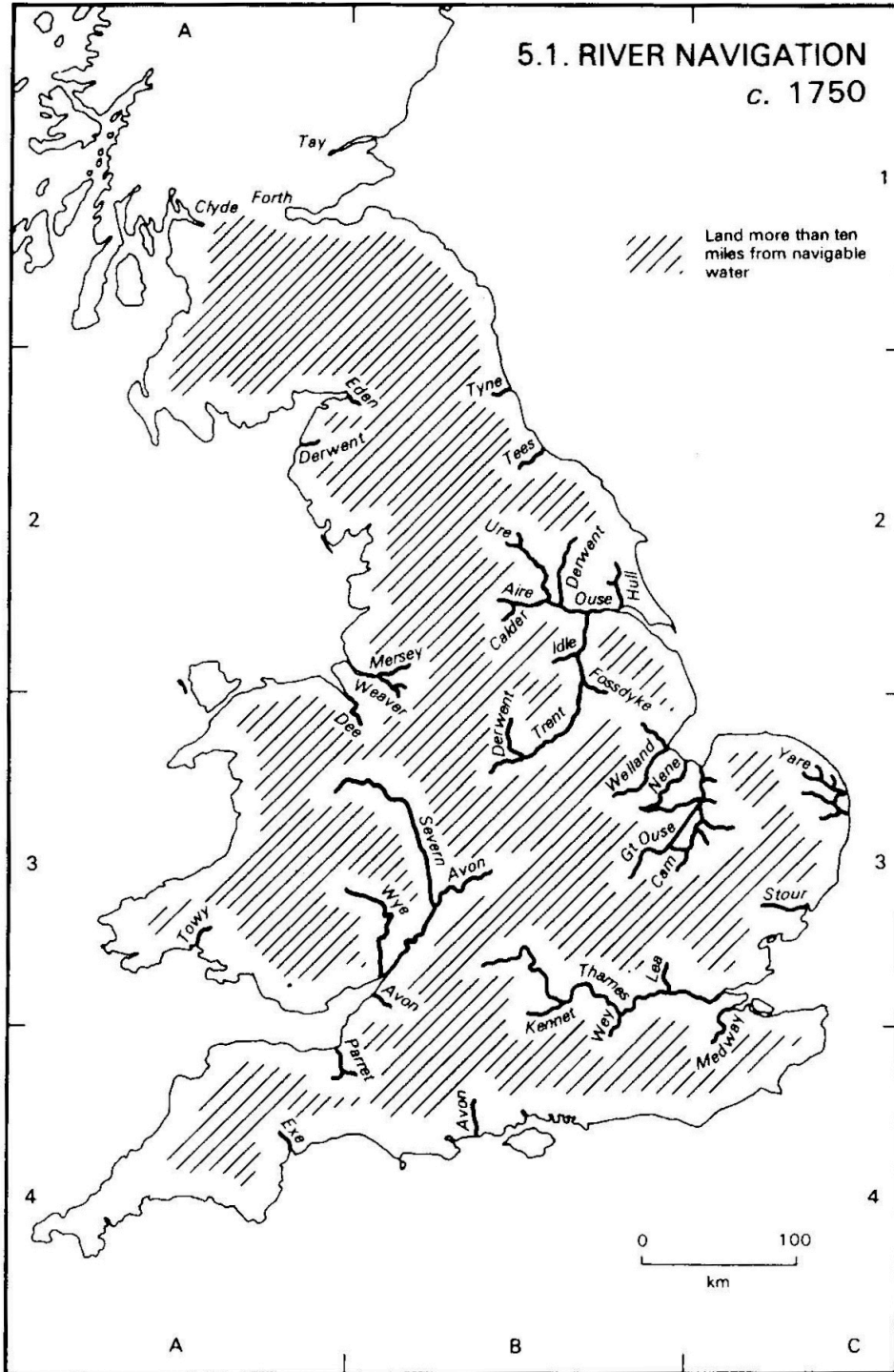
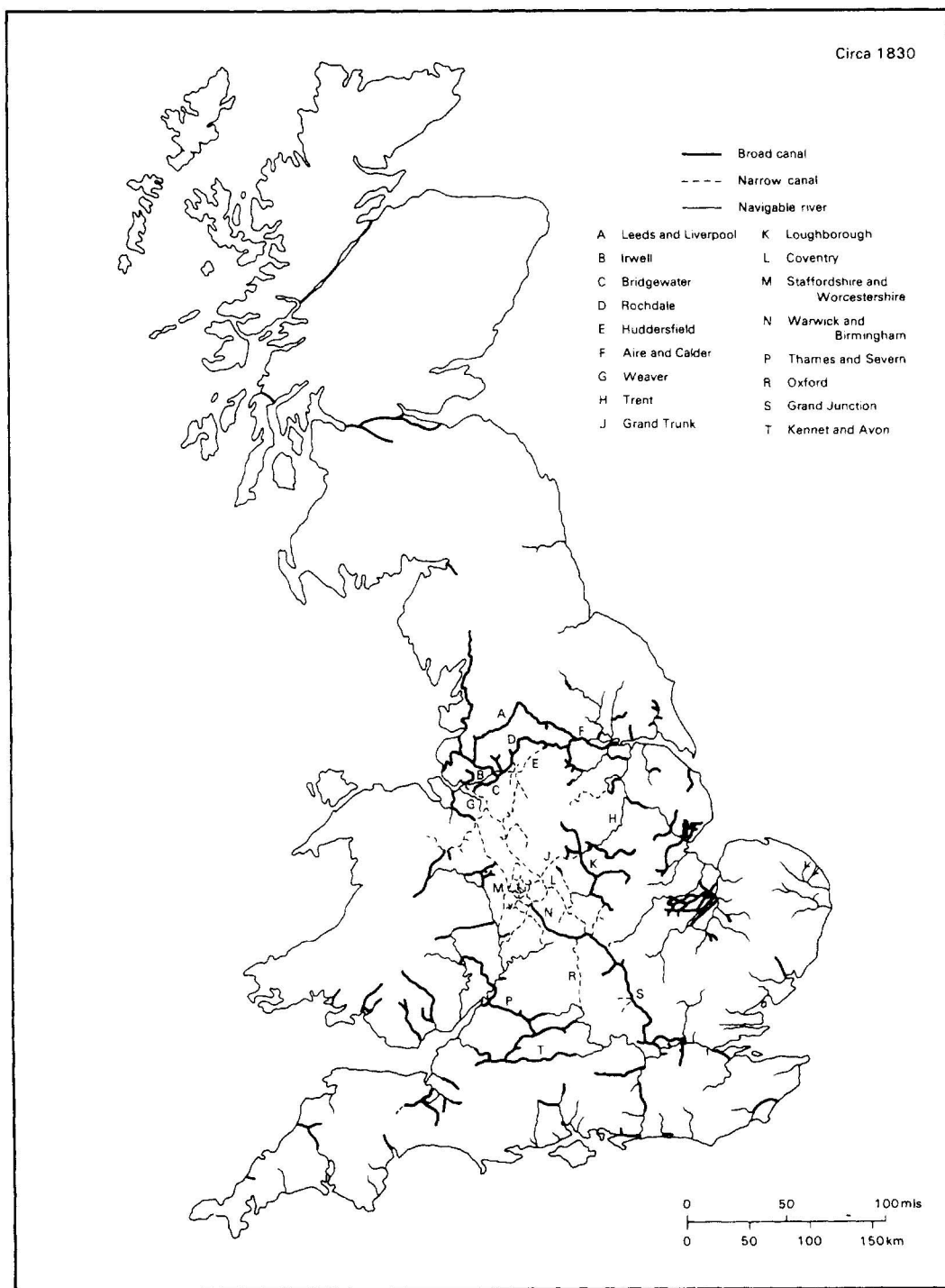


River Navigation in Britain c. 1750



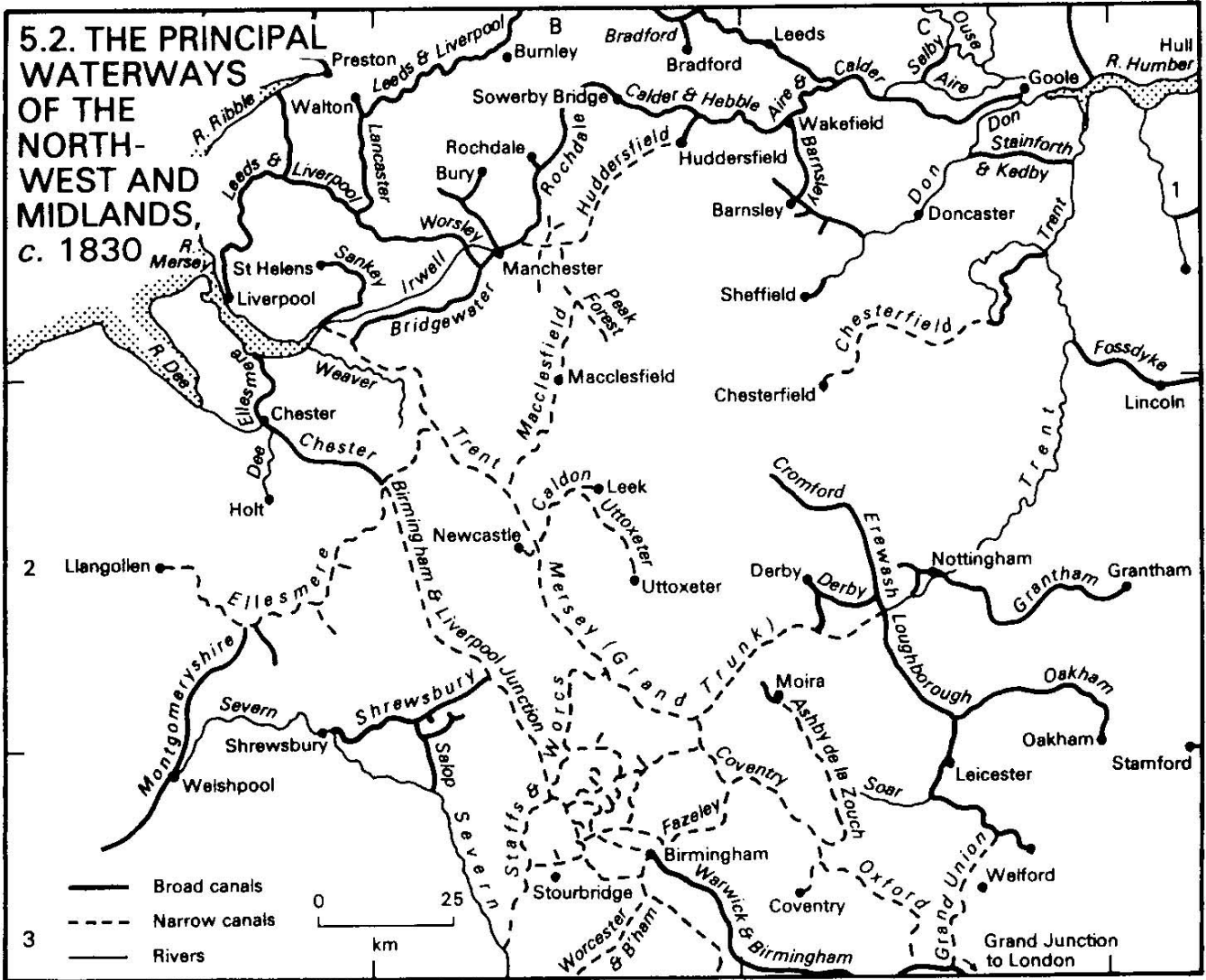
Rex Pope, ed., *Atlas of British Social and Economic History Since c. 1700*, London: Routledge, 1989, p. 97.

# Inland navigation c. 1830



John Langton and R. J. Morris, eds., *Atlas of Industrializing Britain, 1780-1914*, New York: Methuen & Co., 1986, p. 85.

Principal waterways of the North and West Midlands c. 1830



Rex Pope, ed., Atlas of British Social and Economic History Since c. 1700, London: Routledge, 1989, p. 98.